

ESTADÍSTICA OPERACIONAL POR ESTACIÓN

		ENERO A DICIEMBRE DE 2021		
ESTACION		IFR	VFR	TOTAL
ACA	ACAPULCO	16,043	7,150	23,193
ADN	AEROPUERTO DEL NORTE	31,732	18,579	50,311
AGU	AGUASCALIENTES	11,573	2,798	14,371
BJX	BAJIO (LEON)	24,337	3,763	28,100
CEN	CD. OBREGON	5,241	9,563	14,804
CJS	CD. JUAREZ	17,524	4,447	21,971
CME	CD. DEL CARMEN	3,917	38,527	42,444
COL	COLIMA	2,480	2,521	5,001
CPE	CAMPECHE	2,367	2,963	5,330
CSL	CABO SAN LUCAS	13,235	2,597	15,832
CTM	CHETUMAL	3,052	1,504	4,556
CUL	CULIACAN	22,702	17,536	40,238
CUN	CANCUN	168,251	6,325	174,576
CUU	CHIHUAHUA	21,522	9,685	31,207
CVA	CUERNAVACA	1,705	28,872	30,577
CVM	CD. VICTORIA	2,345	2,338	4,683
CZA	CHICHEN ITZA	0	0	0
CZM	COZUMEL	8,141	10,675	18,816
DGO	DURANGO	6,222	9,875	16,097
GDL	GUADALAJARA	117,114	17,710	134,824
GYM	GUAYMAS	618	2,376	2,994
HMO	HERMOSILLO	23,800	13,159	36,959
HUX	HUATULCO	6,357	1,483	7,840
LAP	LA PAZ	15,307	12,082	27,389
LMM	LOS MOCHIS	5,901	9,794	15,695
LTO	LORETO	2,880	2,606	5,486
MAM	MATAMOROS	8,341	2,764	11,105
MEX	MÉXICO	328,205	33,548	361,753
MID	MÉRIDA	25,699	8,327	34,026
MLM	MORELIA	9,927	7,694	17,621
MTT	MINATITLAN	1,960	1,935	3,895
MTY	MONTERREY	94,259	2,507	96,766
MXL	MEXICALI	9,144	3,463	12,607
MZT	MAZATLAN	28,747	9,380	38,127
NLD	NUEVO LAREDO	8,638	3,130	11,768
OAX	OAXACA	12,190	4,436	16,626
PAZ	POZA RICA	539	1,569	2,108
PBC	PUEBLA	7,690	11,273	18,963
PPE	PUERTO PEÑASCO	298	3,030	3,328
PQE	PALENQUE	176	532	708
PVR	PUERTO VALLARTA	52,579	5,839	58,418
PXM	PUERTO ESCONDIDO	5,601	3,658	9,259
QET	QUERETARO	32,075	25,830	57,905
REX	REYNOSA	18,701	9,323	28,024
SJD	SAN JOSE DEL CABO	62,344	1,888	64,232
SLP	SAN LUIS POTOSI	15,123	3,952	19,075
TAM	TAMPICO	9,857	5,570	15,427
TAP	TAPACHULA	6,190	5,189	11,379
TGZ	TUXTLA GUTIERREZ	10,899	4,242	15,141
TIJ	TIJUANA	69,802	5,868	75,670
TLC	TOLUCA	57,256	9,567	66,823
TNY	TEPIC	2,451	4,831	7,282
TRC	TORREON	12,144	3,420	15,564
UPN	URUAPAN	1,409	4,647	6,056
VER	VERACRUZ	16,196	3,326	19,522
VSA	VILLAHERMOSA	13,045	6,158	19,203
ZCL	ZACATECAS	4,669	2,070	6,739
ZIH	ZIHUATANEJO	8,899	2,715	11,614
ZLO	MANZANILLO	6,094	2,498	8,592
SVL	MÉRIDA	68,961	1,871	70,832
<b>TOTAL</b>		<b>1,544,474</b>	<b>444,978</b>	<b>1,989,452</b>

Abreviaturas

**IFR** Reglas de Vuelo por Instrumento  
**VFR** Reglas de Vuelo Visual  
**SVL** Sobrevuelos Internacionales Centro de Control Mérida

VFR (Visual Flight Rules o Reglas de Vuelo Visual)

IFR (Instrumental Flight Rules o Reglas de Vuelo Instrumentos)

**TOTALES POR GERENCIA REGIONAL**

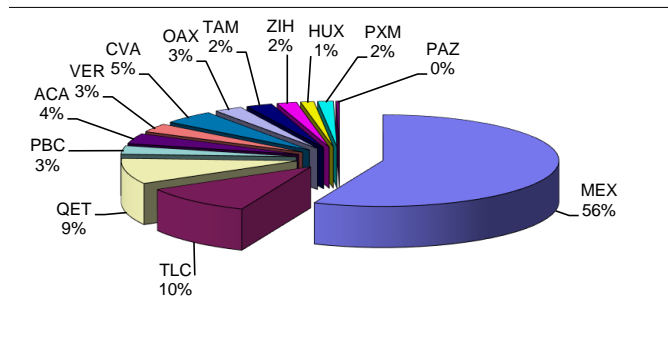
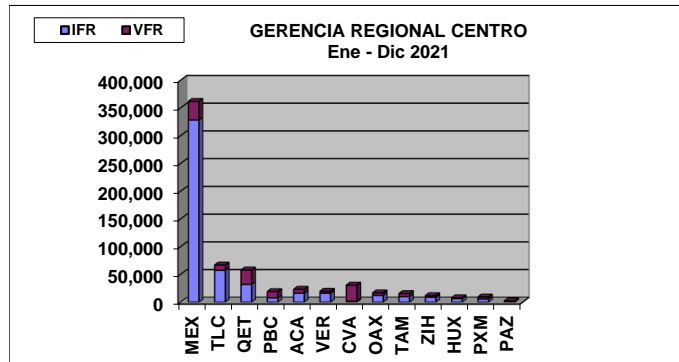
**Ene -Dic 2021**

	ESTACION	IFR	VFR	TOTAL	
<b>CENTRO</b>	MEX MEXICO	328,205	33,548	361,753	
	TLC TOLUCA	57,256	9,567	66,823	
	QET QUERETARO	32,075	25,830	57,905	
	PBC PUEBLA	7,690	11,273	18,963	
	ACA ACAPULCO	16,043	7,150	23,193	
	VER VERACRUZ	16,196	3,326	19,522	
	CVA CUERNAVACA	1,705	28,872	30,577	
	OAX OAXACA	12,190	4,436	16,626	
	TAM TAMPICO	9,857	5,570	15,427	
	ZIH ZIHUATANEJO	8,899	2,715	11,614	
	HUX HUATULCO	6,357	1,483	7,840	
	PXM PUERTO ESCONDIDO	5,601	3,658	9,259	
	PAZ POZA RICA	539	1,569	2,108	<b>641,610</b>
<b>NORESTE</b>	MTY MONTERREY	94,259	2,507	96,766	
	ADN AEROPUERTO DEL NORTE	31,732	18,579	50,311	
	CUU CHIHUAHUA	21,522	9,685	31,207	
	CJS CD. JUAREZ	17,524	4,447	21,971	
	REX REYNOSA	18,701	9,323	28,024	
	TRC TORREON	12,144	3,420	15,564	
	MAM MATAMOROS	8,341	2,764	11,105	
	NLD NUEVO LAREDO	8,638	3,130	11,768	
	CVM CD. VICTORIA	2,345	2,338	4,683	<b>271,399</b>
<b>NOROESTE</b>	TIJ TIJUANA	69,802	5,868	75,670	
	SJD SAN JOSE DEL CABO	62,344	1,888	64,232	
	CUL CULIACAN	22,702	17,536	40,238	
	MZT MAZATLAN	28,747	9,380	38,127	
	HMO HERMOSILLO	23,800	13,159	36,959	
	LAP LA PAZ	15,307	12,082	27,389	
	DGO DURANGO	6,222	9,875	16,097	
	LMM LOS MOCHIS	5,901	9,794	15,695	
	CEN CD. OBREGON	5,241	9,563	14,804	
	MXL MEXICALI	9,144	3,463	12,607	
	CSL CABO SAN LUCAS	13,235	2,597	15,832	
	GYM GUAYMAS	618	2,376	2,994	
	LTO LORETO	2,880	2,606	5,486	
PPE PUERTO PENASCO	298	3,030	3,328	<b>369,458</b>	
<b>SURESTE</b>	CUN CANCUN	168,251	6,325	174,576	
	MID MÉRIDA	25,699	8,327	34,026	
	CME CD. DEL CARMEN	3,917	38,527	42,444	
	VSA VILLAHERMOSA	13,045	6,158	19,203	
	TGZ TUXTLA GUTIERREZ	10,899	4,242	15,141	
	CZM COZUMEL	8,141	10,675	18,816	
	TAP TAPACHULA	6,190	5,189	11,379	
	CTM CHETUMAL	3,052	1,504	4,556	
	MTT MINATITLAN	1,960	1,935	3,895	
	CPE CAMPECHE	2,367	2,963	5,330	
	PQE PALENQUE	176	532	708	
CZA CHICHÉN ITZA	0	0	0	<b>330,074</b>	
<b>OCCIDENTE</b>	GDL GUADALAJARA	117,114	17,710	134,824	
	PVR PUERTO VALLARTA	52,579	5,839	58,418	
	BJX BAJIO (LEON)	24,337	3,763	28,100	
	SLP SAN LUIS POTOSI	15,123	3,952	19,075	
	MLM MORELIA	9,927	7,694	17,621	
	AGU AGUASCALIENTES	11,573	2,798	14,371	
	ZCL ZACATECAS	4,669	2,070	6,739	
	COL COLIMA	2,480	2,521	5,001	
	TNY TEPIC	2,451	4,831	7,282	
	ZLO MANZANILLO	6,094	2,498	8,592	
UPN URUAPAN	1,409	4,647	6,056	<b>306,079</b>	
SVL MID	68,961	1,871	70,832	<b>70,832</b>	
<b>TOTAL</b>				<b>1,989,452</b>	

## GERENCIA REGIONAL CENTRO

**Ene -Dic 20201**

	ESTACION	IFR	VFR	TOTAL		
<b>CENTRO</b>	MEX	MÉXICO	328,205	33,548	361,753	
	TLC	TOLUCA	57,256	9,567	66,823	
	QET	QUERETARO	32,075	25,830	57,905	
	PBC	PUEBLA	7,690	11,273	18,963	
	ACA	ACAPULCO	16,043	7,150	23,193	
	VER	VERACRUZ	16,196	3,326	19,522	
	CVA	CUERNAVACA	1,705	28,872	30,577	
	OAX	OAXACA	12,190	4,436	16,626	
	TAM	TAMPICO	9,857	5,570	15,427	
	ZIH	ZIHUATANEJO	8,899	2,715	11,614	
	HUX	HUATULCO	6,357	1,483	7,840	
	PXM	PUERTO ESCONDIDO	5,601	3,658	9,259	
	PAZ	POZA RICA	539	1,569	2,108	<b>641,610</b>



Abreviaturas

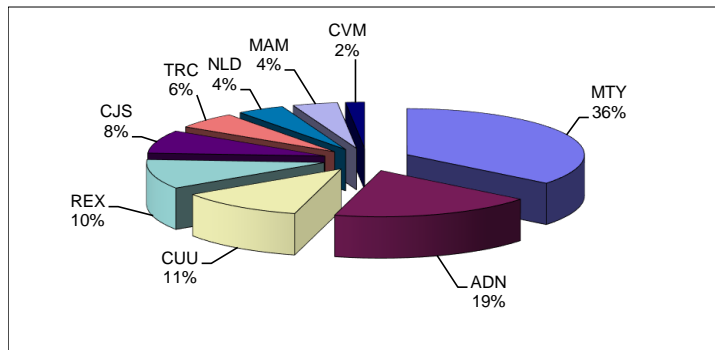
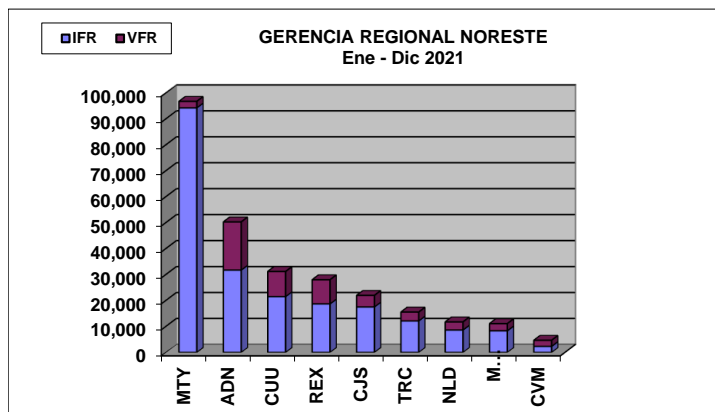
**IFR**  
**VFR**

Reglas de Vuelo por Instrumento  
Reglas de Vuelo Visual

## GERENCIA REGIONAL NORESTE

Ene -Dic 2021

		ESTACION	IFR	VFR	TOTAL	
<b>NORESTE</b>	MTY	MONTERREY	94,259	2,507	96,766	
	ADN	AEROPUERTO DEL NORTE	31,732	18,579	50,311	
	CUU	CHIHUAHUA	21,522	9,685	31,207	
	REX	REYNOSA	18,701	9,323	28,024	
	CJS	CD. JUAREZ	17,524	4,447	21,971	
	TRC	TORREON	12,144	3,420	15,564	
	NLD	NUEVO LAREDO	8,638	3,130	11,768	
	MAM	MATAMOROS	8,341	2,764	11,105	
	CVM	CD. VICTORIA	2,345	2,338	4,683	<b>271,399</b>



Abreviaturas

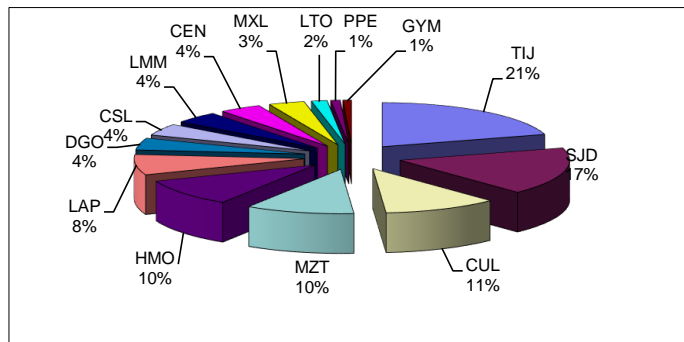
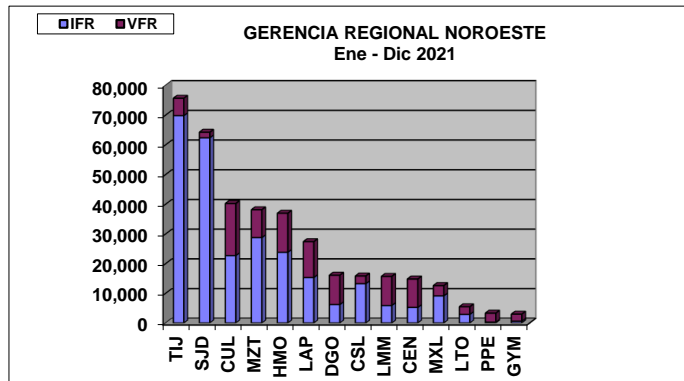
**IFR**  
**VFR**

Reglas de Vuelo por Instrumento  
Reglas de Vuelo Visual

## GERENCIA REGIONAL NOROESTE

Ene -Dic 2021

	ESTACION	IFR	VFR	TOTAL	
<b>NOROESTE</b>	TIJ	TIJUANA	69,802	5,868	75,670
	SJD	SAN JOSE DEL CABO	62,344	1,888	64,232
	CUL	CULIACAN	22,702	17,536	40,238
	MZT	MAZATLAN	28,747	9,380	38,127
	HMO	HERMOSILLO	23,800	13,159	36,959
	LAP	LA PAZ	15,307	12,082	27,389
	DGO	DURANGO	6,222	9,875	16,097
	CSL	CABO SAN LUCAS	13,235	2,597	15,832
	LMM	LOS MOCHIS	5,901	9,794	15,695
	CEN	CD. OBREGON	5,241	9,563	14,804
	MXL	MEXICALI	9,144	3,463	12,607
	LTO	LORETO	2,880	2,606	5,486
	PPE	PUERTO PEÑASCO	298	3,030	3,328
GYM	GUAYMAS	618	2,376	2,994	
				<b>369,458</b>	



Abreviaturas

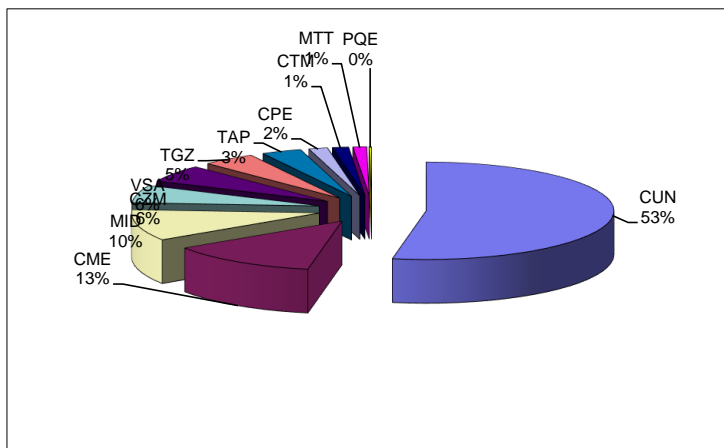
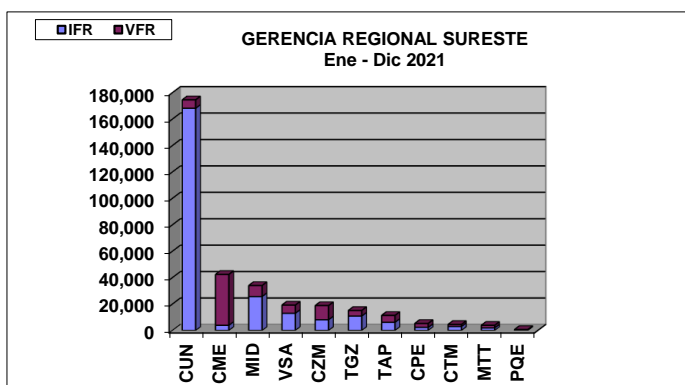
**IFR**  
**VFR**

Reglas de Vuelo por Instrumento  
Reglas de Vuelo Visual

# GERENCIA REGIONAL SURESTE

Ene -Dic 2021

	ESTACION	IFR	VFR	TOTAL
<b>SURESTE</b>	CUN CANCUN	168,251	6,325	174,576
	CME CD. DEL CARMEN	3,917	38,527	42,444
	MID MÉRIDA	25,699	8,327	34,026
	VSA VILLAHERMOSA	13,045	6,158	19,203
	CZM COZUMEL	8,141	10,675	18,816
	TGZ TUXTLA GUTIERREZ	10,899	4,242	15,141
	TAP TAPACHULA	6,190	5,189	11,379
	CPE CAMPECHE	2,367	2,963	5,330
	CTM CHETUMAL	3,052	1,504	4,556
	MTT MINATITLAN	1,960	1,935	3,895
PQE PALENQUE	176	532	708	
				<b>330,074</b>



Abreviaturas

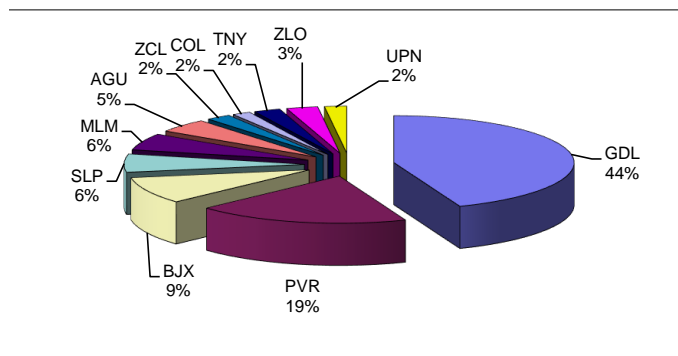
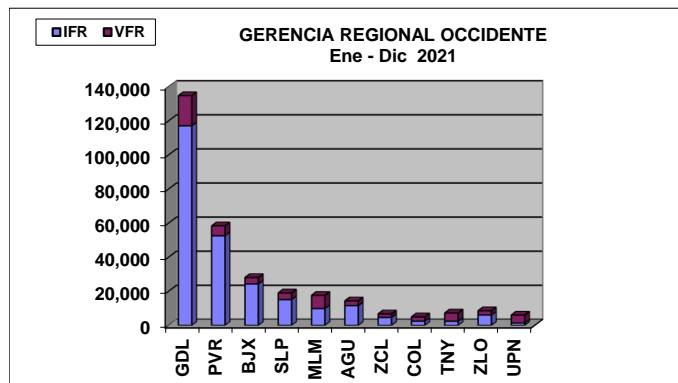
**IFR**  
**VFR**

Reglas de Vuelo por Instrumento  
Reglas de Vuelo Visual

## GERENCIA REGIONAL OCCIDENTE

Ene -Dic 2021

	ESTACION	IFR	VFR	TOTAL
<b>OCCIDENTE</b>	GDL GUADALAJARA	117,114	17,710	134,824
	PVR PUERTO VALLARTA	52,579	5,839	58,418
	BJX BAJIO (LEON)	24,337	3,763	28,100
	SLP SAN LUIS POTOSI	15,123	3,952	19,075
	MLM MORELIA	9,927	7,694	17,621
	AGU AGUASCALIENTES	11,573	2,798	14,371
	ZCL ZACATECAS	4,669	2,070	6,739
	COL COLIMA	2,480	2,521	5,001
	TNY TEPIC	2,451	4,831	7,282
	ZLO MANZANILLO	6,094	2,498	8,592
	UPN URUAPAN	1,409	4,647	6,056
				<b>306,079</b>



Abreviaturas

**IFR**  
**VFR**

Reglas de Vuelo por Instrumento  
Reglas de Vuelo Visual